



LorryRoute

COMPLIANT ROUTING MADE SIMPLE



INTRODUCTION

WELCOME TO LORRY ROUTE! WE WORK HARD TO ALLOW TRANSPORT MANAGERS AND DRIVERS TO GENERATE THE FASTEST, SAFEST AND MOST EFFICIENT GREEN-COMPLIANT ROUTES FOR LARGE VEHICLES ACROSS THE UK.

Our app and online tool store the vital dimensions of your vehicles, ensuring all routes are tailored specifically to their weights and size to avoid:

- ✓ Low Bridges
- ✓ PCN fines
- ✓ Long, unnecessary routes

Compliant Routing. Made Simple.

CONTENT

04



05



06



07



08-13



What we do?

How it works?

Our solution solves
the problem

Who's it for?

What can Lorry Route
do for your fleet?

14



15



16



17



We fit around you
and your fleets

The rules
we follow

Our partnership with
councils is key

Get started today



COMPLIANT HGV ROUTING MADE SIMPLE

Every vehicle should be following routes specifically for the vehicle height weight width and length, without fail.

Our routing system allows this to be easy for everyone, whilst avoiding fines, and keeping costs low.



Fleet managers

Keeping your fleet safe, efficient and compliant, big or small.



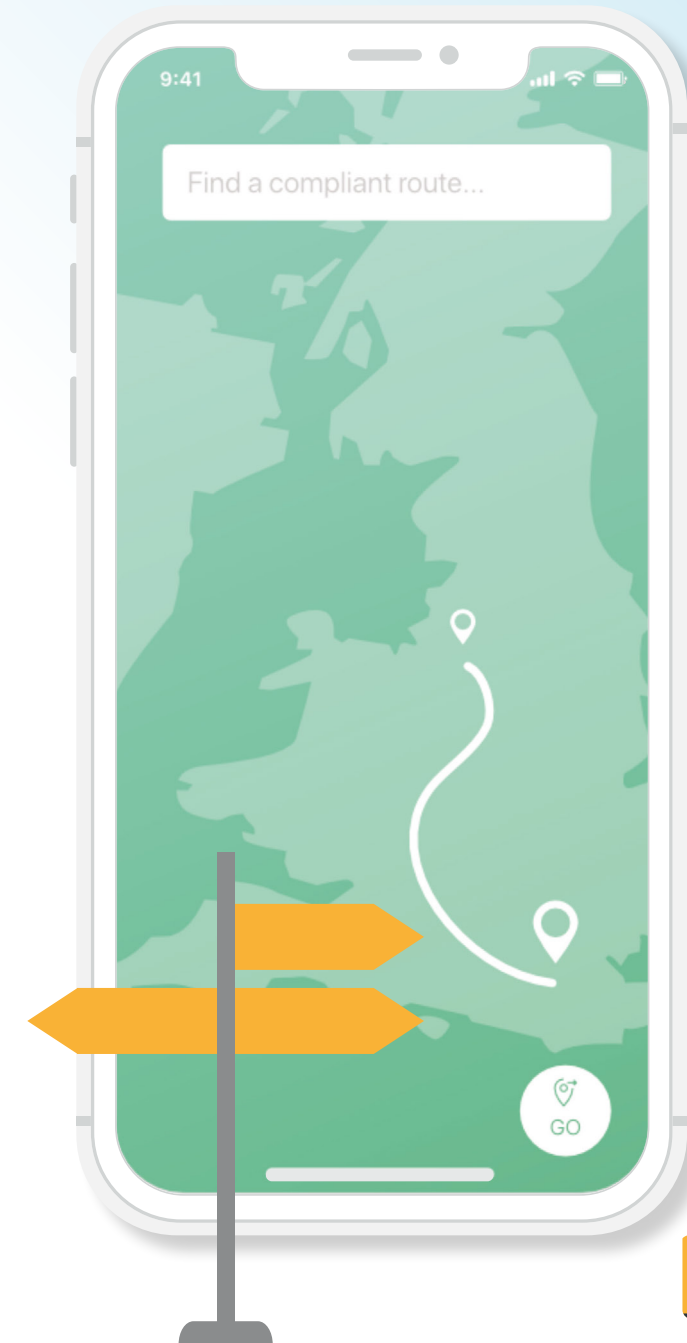
Drivers

Swipe. Route. Drive. Job Done.
The “Google Maps” for HGVs.



Local authorities

Safeguarding communities ensuring even local rules are on our maps.





What we do?

How it works?

Our solution solves the problem

Who's it for?

What can Lorry Route do for your fleet?

We fit around you and your fleets

The rules we follow

Our partnership with councils is key

Get started today



HOW IT WORKS



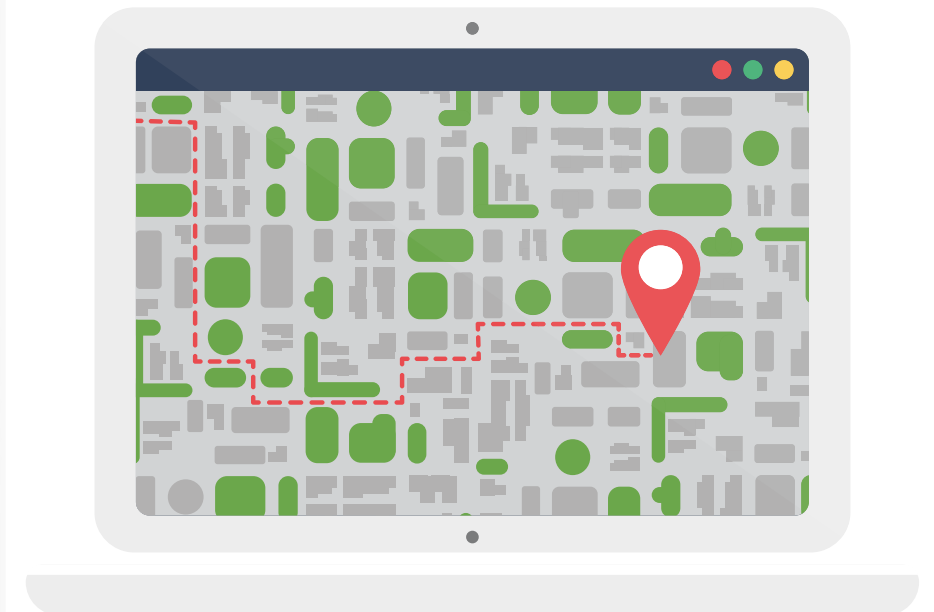
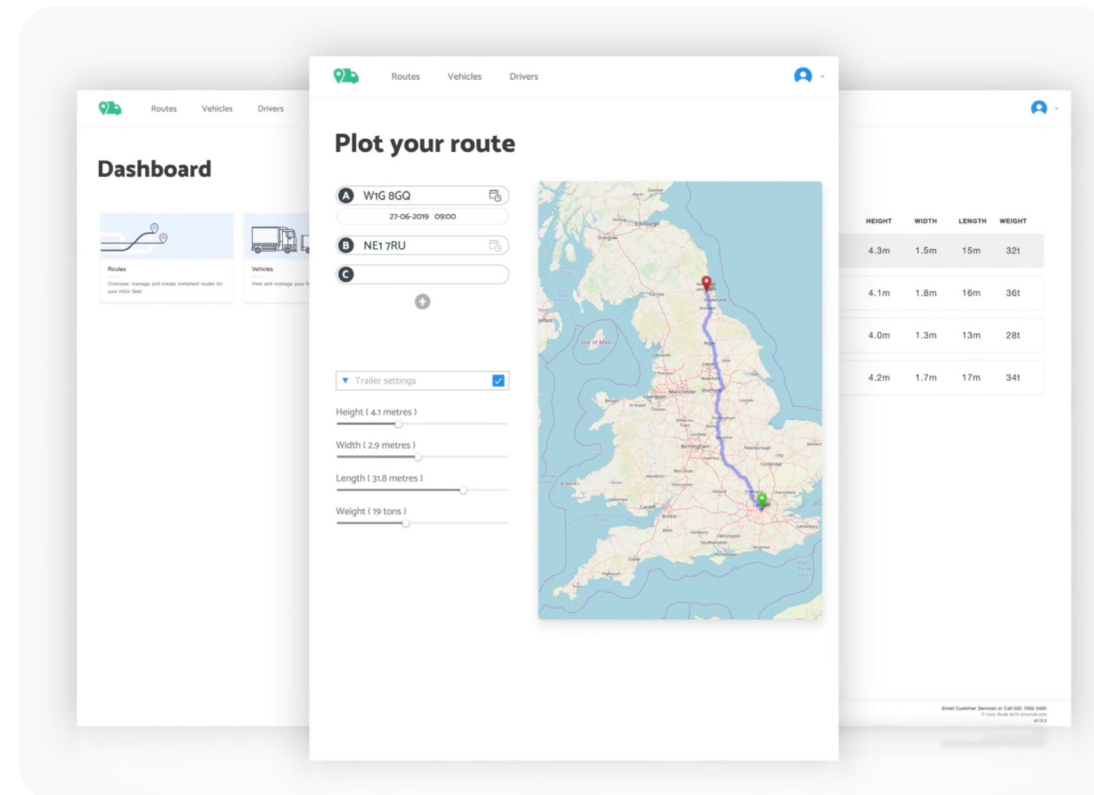
Helps drivers stay compliant, safe & focused

Fully compliant turn-by-turn navigation

Always up-to-date maps

Multistop routes

Avoid traffic & roadworks





What we do?

How it works?

Our solution solves the problem

Who's it for?

What can Lorry Route do for your fleet?

We fit around you and your fleets

The rules we follow

Our partnership with councils is key

Get started today



OUR SOLUTION SOLVES THE PROBLEM

THE UK'S FIRST NATIONWIDE COMPLIANT ROUTE PLANNER SPECIFICALLY FOR HGV VEHICLES



Tailored to vehicle

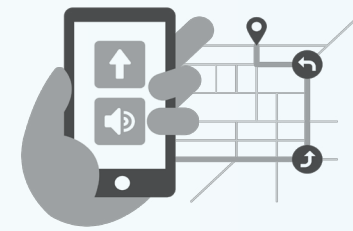
The compliant routing uses vehicle dimensions to provide a tailored, efficient and safe route.



Accurate navigation

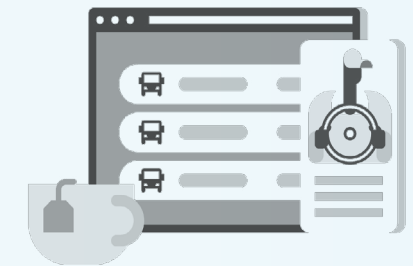
Accurate instructions are included, so drivers don't have to switch apps or use paper maps where necessary.

OR/AND



Import into current systems

Via API or an import/export function, we can ensure our routing works for you and your in-house system.



Cloud based

Plan, assign and manage compliant routes for drivers from one web-based platform.



What we do?

How it works?

Our solution solves the problem

Who's it for?

What can Lorry Route do for your fleet?

We fit around you and your fleets

The rules we follow

Our partnership with councils is key

Get started today



WHO'S IT FOR?

LINKING THE INDUSTRY TOGETHER. COMPLIANT ROUTING. MADE SIMPLE.

for Fleet Managers



- ✓ Stop paying PCN fines
- ✓ Keep your drivers safe
- ✓ Avoid bridge strikes
- ✓ Keep your fleet totally compliant

for Drivers



- ✓ Get fuel efficient, safe routes
- ✓ Stop paying Driver PCN fines
- ✓ Follow the safest, shortest routes
- ✓ Use it on an app without any fixed contract
- ✓ Avoid bridge strikes

for Local Authorities



- ✓ Join LorryWatch your online central Lorry Watch system
- ✓ Partner with Lorry Route to promote safe driving
- ✓ Share your TROs with Lorry Route, making all drivers and fleet managers aware



What we do?

How it works?

Our solution
solves the
problem

Who's it for?

What can Lorry
Route do for
your fleet?

We fit around
you and
your fleets

The rules
we follow

Our partnership
with councils
is key

Get started
today



BENEFIT
1 OF 6



WHAT CAN LORRY ROUTE DO FOR YOUR FLEET?

FOR A SMALL COST, WE MAKE A DIFFERENCE

Avoid all low bridges

Lorry Route tailors all routes to your vehicles, ensuring you never hit a bridge, or get stuck down a road too narrow. Keep your vehicles, drivers and environment safe.





What we do?

How it works?

Our solution solves the problem

Who's it for?

What can Lorry Route do for your fleet?

We fit around you and your fleets

The rules we follow

Our partnership with councils is key

Get started today



BENEFIT
2 OF 6

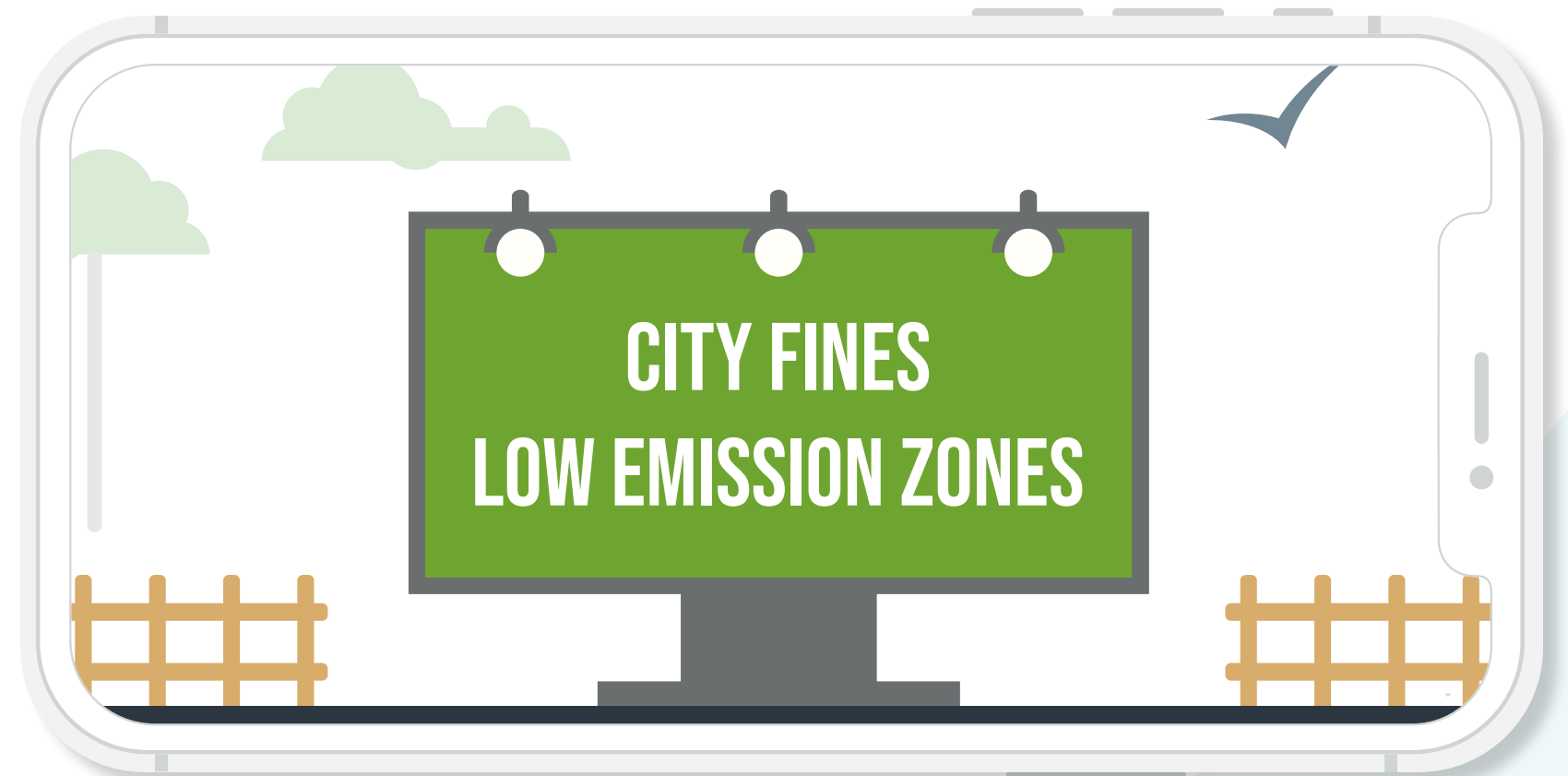


WHAT CAN LORRY ROUTE DO FOR YOUR FLEET?

FOR A SMALL COST, WE MAKE A DIFFERENCE

Avoid unnecessary charges and fines

Determine the cheapest route for your vehicle automatically; avoiding all 7 Low Emission Zones across the country, sticking to all city schemes (including LLCS), and keeping older vehicles out of the ULEZs.





What we do?

How it works?

Our solution
solves the
problem

Who's it for?

What can Lorry
Route do for
your fleet?

We fit around
you and
your fleets

The rules
we follow

Our partnership
with councils
is key

Get started
today



BENEFIT
3 OF 6

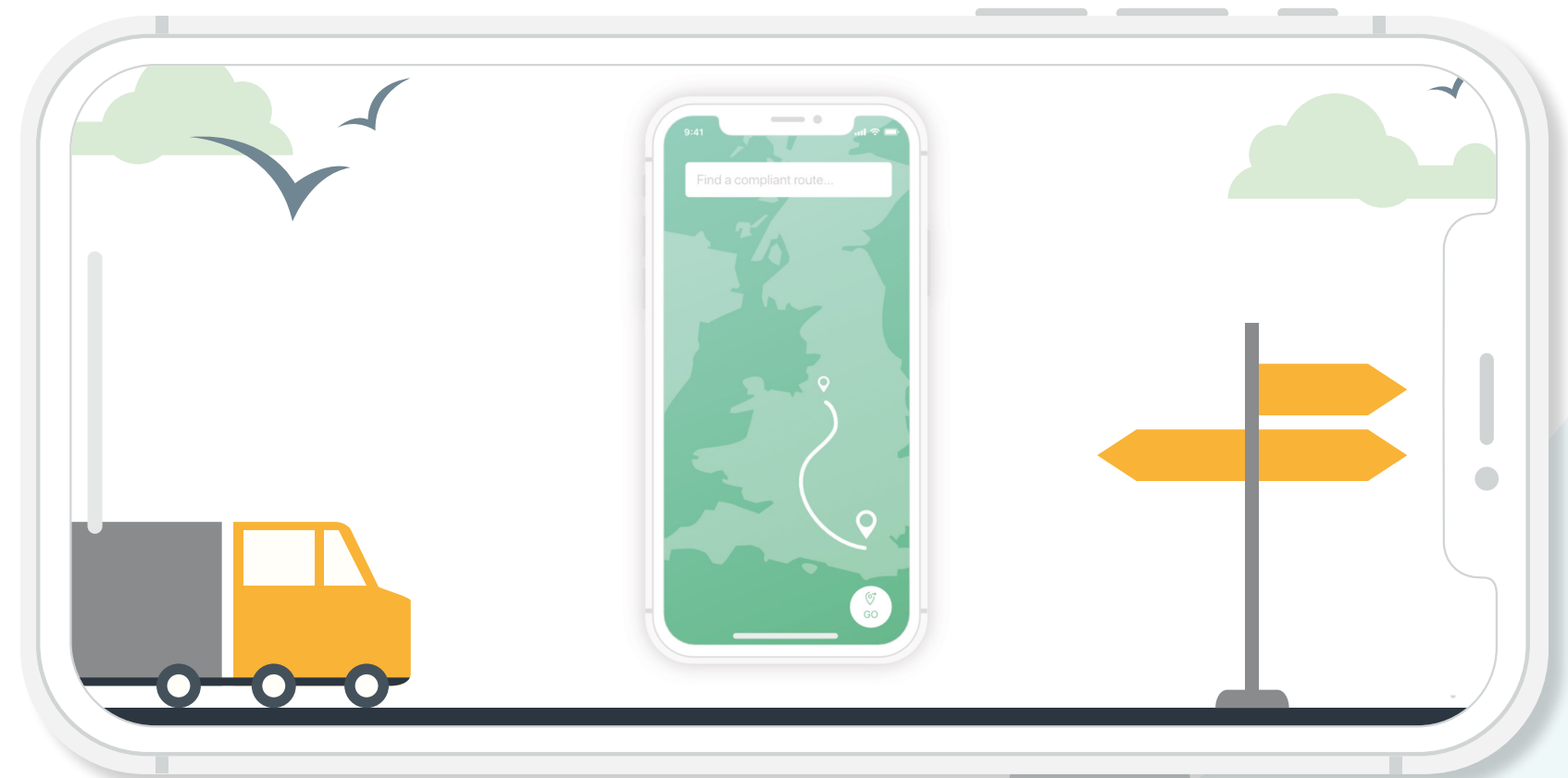


WHAT CAN LORRY ROUTE DO FOR YOUR FLEET?

FOR A SMALL COST, WE MAKE A DIFFERENCE

Follow the shortest, safest and most efficient route

Lorry Route has the technology to determine the shortest route that's best for your bank balance as well as your business carbon footprint.





What we do?

How it works?

Our solution
solves the
problem

Who's it for?

What can Lorry
Route do for
your fleet?

We fit around
you and
your fleets

The rules
we follow

Our partnership
with councils
is key

Get started
today



BENEFIT
4 OF 6

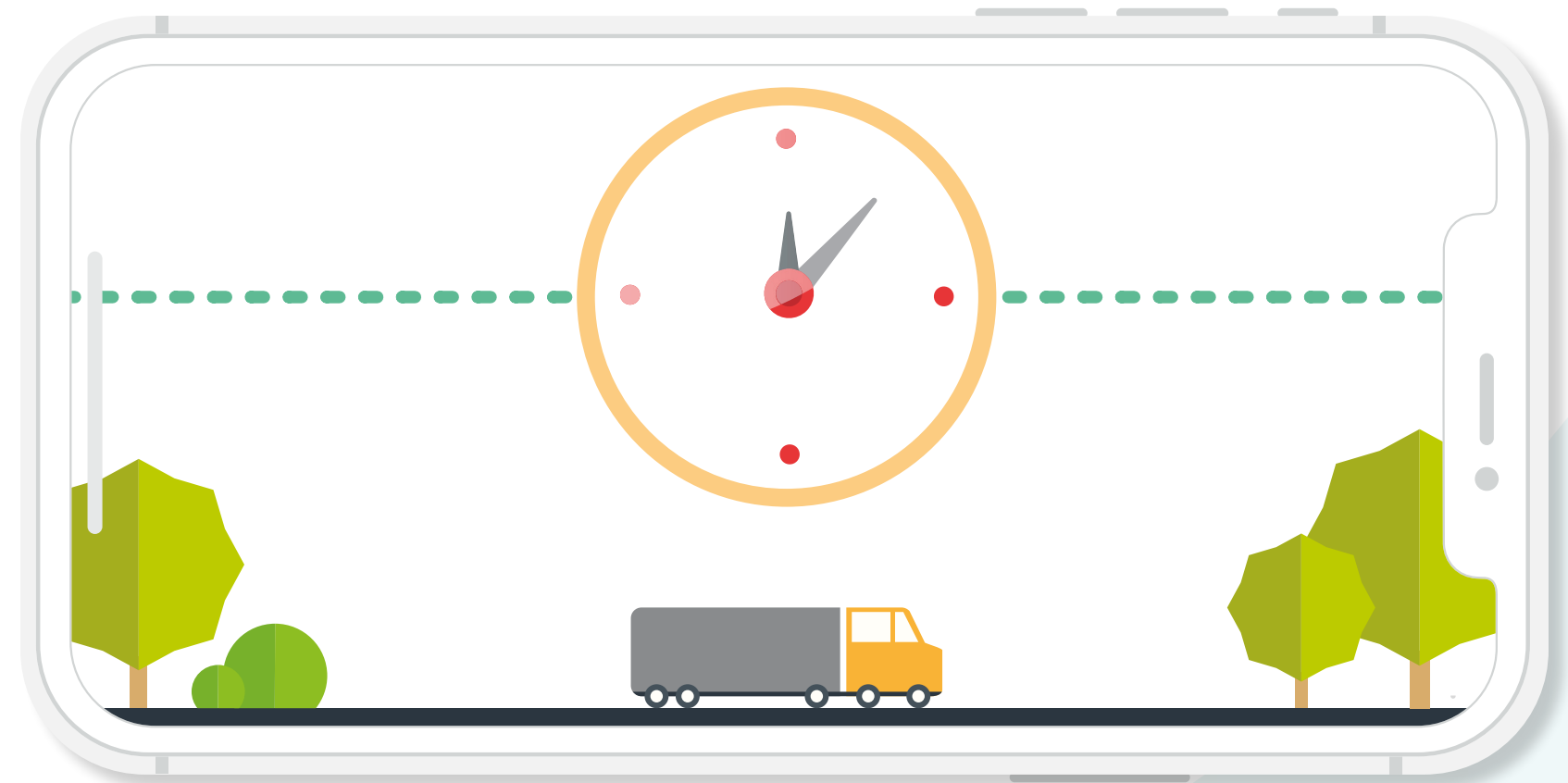


WHAT CAN LORRY ROUTE DO FOR YOUR FLEET?

FOR A SMALL COST, WE MAKE A DIFFERENCE

No setup required

Lorry Route believes that compliant routing shouldn't be an effort, but an ease. Get setup in less than 10 minutes to receive your login to your personalised business area.





What we do?

How it works?

Our solution
solves the
problem

Who's it for?

What can Lorry
Route do for
your fleet?

We fit around
you and
your fleets

The rules
we follow

Our partnership
with councils
is key

Get started
today



BENEFIT
5 OF 6

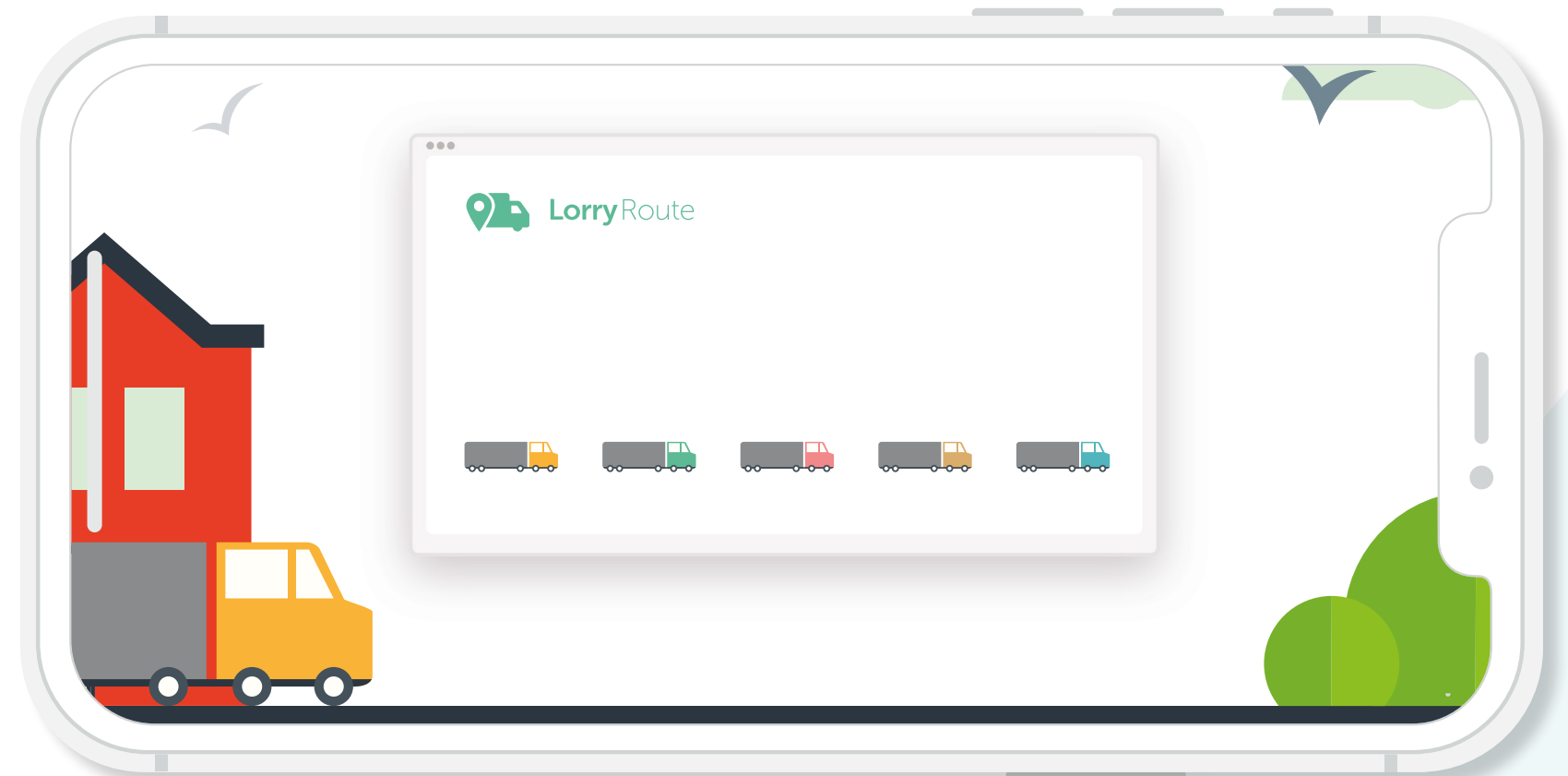


WHAT CAN LORRY ROUTE DO FOR YOUR FLEET?

FOR A SMALL COST, WE MAKE A DIFFERENCE

An online portal for all transport managers, and full print outs of routes

Don't want to change the status quo, but need more safety?
Use Lorry Route in any way your business needs; knowledge
for transport offices, print outs.





What we do?

How it works?

Our solution
solves the
problem

Who's it for?

What can Lorry
Route do for
your fleet?

We fit around
you and
your fleets

The rules
we follow

Our partnership
with councils
is key

Get started
today



BENEFIT
6 OF 6



WHAT CAN LORRY ROUTE DO FOR YOUR FLEET?

FOR A SMALL COST, WE MAKE A DIFFERENCE

Turn-by-turn navigation

Route sent to your driver via email or text, that will link to our driver Sat-Nav app to provide turn-by-turn navigation at no extra cost.





What we do?

How it works?

Our solution solves the problem

Who's it for?

What can Lorry Route do for your fleet?

We fit around you and your fleets


The rules we follow

Our partnership with councils is key


Get started today



WE FIT AROUND YOU AND YOUR FLEETS



✓ Ensuring safe journeys, avoiding delays and staying compliant is essential in today's world. No matter how big or small your fleet, we believe compliance should be affordable.



✓ We work with large fleets up and down the UK, integrating with a number of external systems to ensure that all fleets stay compliant – no matter what current systems they have in place.





What we do?

How it works?

Our solution
solves the
problem

Who's it for?

What can Lorry
Route do for
your fleet?

We fit around
you and
your fleets

The rules
we follow


Our partnership
with councils
is key

Get started
today



THE RULES WE FOLLOW

USING COMPLEX ALGORITHMS,
WE CAN ENSURE THAT
DRIVERS ARE SAFE TO
FOLLOW OUR ROUTES.



Vehicle Dimensions

Customised vehicle dimensions for routing algorithm.



Time of Day Restrictions for all cities

Multiple time of day restrictions set by each city scheme, set by routing algorithm, including LLCS.



Bridge Height awareness – across the whole of the UK

We hold all bridge heights across the UK, implemented into routing via algorithm.



Extended Road Network

Routing according to London Councils ERN routing rules and regulations.



Temporary Road Closures

Council updates to include diversions around closures.



Low Emission Zones

Combining LEZ/ULEZ data in London, our algorithm is built to roll out across the UK when other city schemes become live.



What we do?

How it works?

Our solution solves the problem

Who's it for?

What can Lorry Route do for your fleet?

We fit around you and your fleets

The rules we follow

Our partnership with councils is key

Get started today



OUR PARTNERSHIP WITH COUNCILS IS KEY



WE'VE CHANGED THE BUSINESS MODEL TO HELP COUNCILS



Lorry Watch



Lorry Watch Accounts are going live across the country

Need a central source to keep your drivers, fleet managers and residents connected? Lorry Watch is a central online source, where you as a council can manage, store and escalate problems as and when they arrive.



We digitalise compliant data

We are digitalising council data for fleets to follow, so that your vehicles are always on the right roads, at the right times. With LEZs, it brings with it cameras, with cameras bring fines, with fines brings money, and with money, the system is to reproduce at a fast rate, up and down the country.



Partnerships with Lorry Route

Councils can store, save and action TROs onto Lorry Route maps to ensure fleet managers and drivers follow your rules, wherever they're coming from.



What we do?

How it works?

Our solution solves the problem

Who's it for?

What can Lorry Route do for your fleet?

We fit around you and your fleets

The rules we follow

Our partnership with councils is key

Get started today



GET STARTED TODAY

Address

International House
24 Holborn Viaduct
London
EC1A 2BN

Phone

0207 952 0450

Email

hello@lorryroute.com

Website

www.lorryroute.com





LorryRoute

COMPLIANT ROUTING MADE SIMPLE

